

REVEREND MOSES SANDERS

WHO DIED

29 March 1817

**as recorded in the
Groves Level Baptist Church
Banks County, Georgia**

By

**Elden G. Hurst
Salt Lake City, Utah 84105-1614
20 October 2000
Copyright by Elden G. Hurst**

Reverend Moses Sanders

By Elden G. Hurst

Table of Contents

- Introduction and Preface, pp. 1-3
- Moses Sanders, pp. 4-23
- Aaron Sanders, pp. 24-35
- Moses Sanders, Jr., pp. 36-47
- Sarah Sanders, pp. 48-55
- David Sanders, pp. 56-71
- John Sanders, pp. 72-76
- Moses Martin Sanders--Amanda Fausett, pp. 77-86
- Pedigree Chart and Documents
- Family Group Records

PEDIGREE CHART

29 Jun 1992
 DATE
 Elden G. Hurst
 NAME OF PERSON SUBMITTING CHART
 STREET ADDRESS
 Salt Lake City, Utah 84105
 CITY STATE

NO. 1 ON THIS CHART IS
 THE SAME PERSON AS NO. _____
 ON CHART NO. _____

- William Carroll SANDERS
- Richard Twigg SANDERS
- John Franklin SANDERS
- Rebecca Ann SANDERS
- Martha Brown SANDERS
- David Walker SANDERS
- Joseph Moroni SANDERS
- Sidney Rigdon SANDERS
- Emma SANDERS
- Eliza Jane SANDERS
- Hyrum Smith SANDERS
- Moses Martin SANDERS

BORN
 WHERE
 WHEN MARRIED
 DIED
 WHERE

NAME OF HUSBAND OR WIFE

SOURCES OF INFORMATION

2 Moses Martin SANDERS
 BORN 17 Aug 1803
 WHERE Franklin County, Georgia
 WHEN MARRIED 12 Jan 1826
 DIED 9 Nov 1878
 WHERE St George, Wash, Utah

3 Amanda Armstrong FAUSETT
 BORN 6 May 1810
 WHERE Nr. Columbia, Maury, Tenn.
 DIED 24 Apr 1885
 WHERE Tonto Basin, Gila, Ariz.

4 David SANDERS
 BORN Abt 1775
 WHERE Anson Co., No. Car.
 WHEN MARRIED 1802
 DIED 11 Jan 1815
 WHERE New Orleans, Louisiana
 (Battle of New Orleans -
 War of 1812)

5 Mary ALLRED
 BORN abt 1783
 WHERE Randolph Co., No. Car.
 DIED 19 May 1820
 WHERE Bedford Co., Tenn

6 Richard FAUSETT
 BORN Abt 1769
 WHERE Orange Co., No. Car
 WHEN MARRIED 28 Jan 1792
 DIED
 WHERE

7 Mary MCKEE
 BORN Abt 1775
 WHERE
 DIED
 WHERE

8 Moses SANDERS
 BORN
 WHERE
 WHEN MARRIED
 DIED 29 Mar 1817
 WHERE Franklin Co., Georgia

9 Mary HAMBLETON
 BORN
 WHERE
 DIED
 WHERE

10 William ALLRED
 BORN
 WIFE Randolph Co, No. Car.
 WHEN MARRIED
 DIED
 WHERE Bedford Co., Tenn.
 Elizabeth THRASHER

11 Elizabeth THRASHER
 BORN
 WIFE Randolph Co., No. Car.
 DIED
 WHERE

12 David FAUSETT
 BORN Abt 1743
 WIFE Orange Co., No. Car.
 WHEN MARRIED Abt 1766
 DIED Apr 1824
 WIFE Orange Co., No. Car./
 Ellen

13 Ellen
 BORN
 WIFE
 DIED Before 1783
 WIFE

14 Alexander MCKEE
 BORN Abt 1750
 WIFE Ireland?
 WHEN MARRIED Abt 1770
 DIED
 WIFE

15 Mary BEAN (BANE)
 BORN 1752-1754
 WIFE
 DIED 1843
 WHERE Maury Co., Tenn.

16 CONT. ON CHART
 17 CONT. ON CHART
 18 CONT. ON CHART
 19 CONT. ON CHART
 20 Thomas ALLRED
 21 Elizabeth TWIGG
 22 CONT. ON CHART
 23 CONT. ON CHART
 24 Richard FAUSETT?
 25 CONT. ON CHART
 26 Old Eno Presbyterian Church
 27 CONT. ON CHART
 28 CONT. ON CHART
 29 CONT. ON CHART
 30 CONT. ON CHART
 31 CONT. ON CHART

HIS EXCELLENCY

JOSIAH MARTIN, ESQ;

His Majesty's Captain-General, and Governor in Chief, in and over the said Province.

To the SURVEYOR-GENERAL, Greeting:

YOU are forthwith to admeasure and lay out, or cause to be admeasured and laid out, unto *Moses Sanders*

a Plantation, containing *Two Hundred*

Acres of Land, in the County of *Amherst*

*On Dumas's Creek of Hewarty joining M.
M. Culloh's Line running up the Creek for a
Compliment*

Observing his Majesty's Instructions for running out Lands: Two just and fair Plans whereof, with a proper Certificate annexed to each, you are to return into the Secretary's Office, within Twelve Months from the Date hereof. And if the Warrantee shall not, within Eighteen Months from the Date hereof, take out a Patent for the said Lands, this Warrant, and all Proceedings thereon, shall be void, and of no Force; and the said Land shall be deemed vacant, and free to be taken up by any other Person.

GIVEN at *New-Born* under my Hand, the *Eighteenth* Day
of *November* Annoque Domini 1771

J. Martin

No. 3449

County Anson

Name Sanders, Moses

Res 200

Grant No. 690


Dated July 23, 1774

Grant No. Entry No. 338

Recorded 18th Nov. 1771

Book No. 26 Page No. 37

Location On Duncan's Creek
7 Hurwary



Survey'd January the 6th 1772. for Moses Sanders
 200 Acres of Land in Anson County on Duncan's Creek of Hurwary
 Beginning at a Red Oak in M^r M. Culloh's Line and running
 thence N. 63 E. 179 Poles to a Stake 2 White Oak Saplings and
 And One Black Oak Pointers, thence N. 27 W. 179 Poles to a Stake
 1 Hickory and 2 Black Oaks Pointers, thence S. 63 W. 179 Poles
 to a Black Oak, thence S. 27 W. 179 Poles to the first Station

James Cotton Sur.
 [Signature]

Chain Carriers: Nathaniel Steed & Moses Sanders.

NORTH-CAROLINA:

No. 475

HIS EXCELLENCY

JOSIAH MARTIN, ESQ;

His Majesty's Captain-General, and Governor in Chief, in and over the said Province.

To the SURVEYOR-GENERAL, Greeting:

Y^OU are forthwith to admeasure and lay out, or cause to be admeasured and laid out, unto *Moses Sanders* a Plantation, containing *Two hundred* Acres of Land, in the County of *Anson*

On the N, E, of Peedee on Abnors Creek



Observing his Majesty's Instructions for running out Lands: Two just and fair Plans whereof, with a proper Certificate annexed to each, you are to return into the Secretary's Office, within twelve Months from the Date hereof. And if the Warrantee shall not, within Eighteen Months from the Date hereof, take out a Patent for the said Lands, this Warrant, and all Proceedings thereon, shall be void, and of no Force; and the said Land shall be deemed vacant, and free to be taken up by any other Person.

GIVEN at *Newbern* under my Hand, the *sixteenth* Day of *May* Annoque Domini 1772

Sam Shudwick Secy *J. Martin*

No. 3450

County Anson

Name Sanders, Moses

Acres 200

Grant No. 691

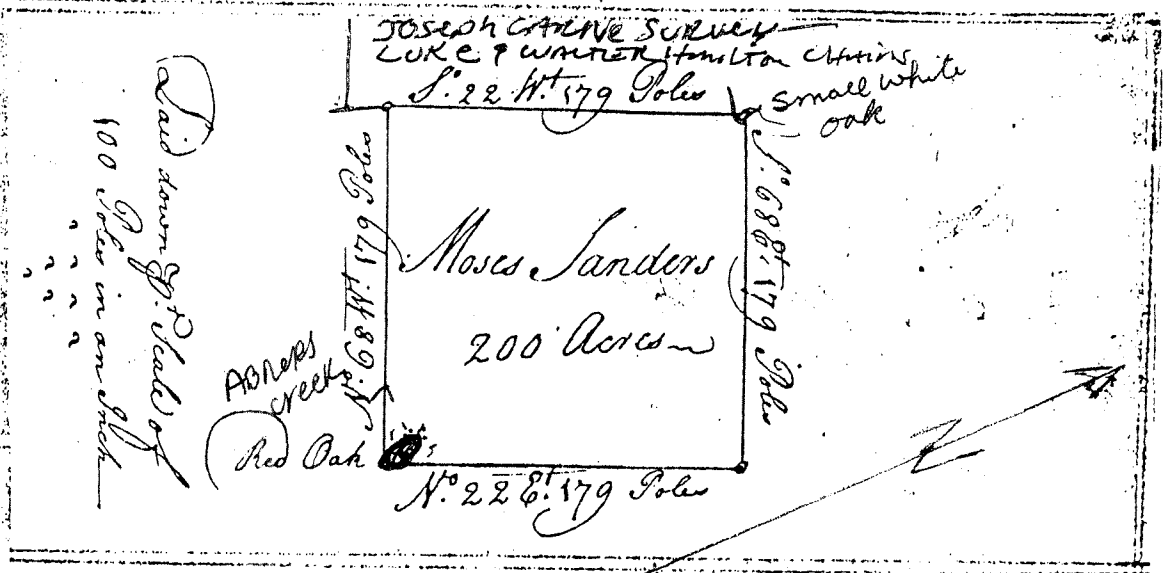
Issued July 23, 1774

Warrant No. Entry No. 475

Entered 16th May 1772

Book No. 26 Page No. 37

Location On the N & E side of Pedee River



This Plot Represents 200 Acres of Land in Anson County On the N & side of Pedee River Beginning at a Red Oak On the West side of Abner's Creek and Runs thence: N. 68 W. 179 Poles to a Pine, then S. 22 W. 179 Poles to a Small White Oak, then S. 68 E. 179 Poles to a Stake, then N. 22 E. 179 Poles to the first Station Surveyed for Moses Sanders June 27th 1772.

J. Cotton Sur.
(Signature)

Envelope # 3450
 Chain Carriers: George Suggs & Arthur Henry

No. 2940

County Anson

Name Sanders well

Acres 100

Grant No. 114


Issued Jan 22 1773

Warrant No. Entry No.

Entered

Book No. 22 Page No. 147

Location on the N. E. side of Anwarry (River)



This Plot Represents 100 Acres of Land in Anson County. On the West side of Anwarry Beginning at a Large Standing Black Gum Standing on the River Bank, and Run thence S. 9 W. 127 Poles to a Pine, then S. 9 W. 127 Poles, then S. 81 E. 127 Poles, then N. 9 E. 127 Poles to the first station, Including Nathaniel Wynns Improvement, Surveyed for Moses Sanders June 25th 1772

J. P. James Cotton Surveyor

Chain Carriers: William King and Arthur Adkins

1. 1147

Moses Sanders 640 Acres Anson On
old Mill Creek S. West of Tedge Beginning at an
oak between three red Oaks Pointers in Stephen
Tomkins line West side of said creek and runs the
S. 60 W. 60 poles to a stake in Stills line then with
said line S. 40 E. 100 poles to his corner then N. 70
W. 220 poles to a stake in John Puchers third line
then with said line South 330 poles crossing the
ridge path. then N. 70 E. 492 poles then N. 44 W.
400 poles to and with said Tomkins line reverse
the Beginning dated March 11th 1775 To Martin

3415

William Coleman 640 Acres Anson
On Campers road formerly owned by Nicholas
where Nicholas owned formerly lived Beginning
at a Hickory among a post oak at back gate and runs
thence a distance N. W. 320 poles to a stake in

[Faint handwritten notes on the left margin, including names like "Anson" and "white oak stand"]

Name Sanders Aaron

Acres 100

Grant No. 177

Issued May 24 1770

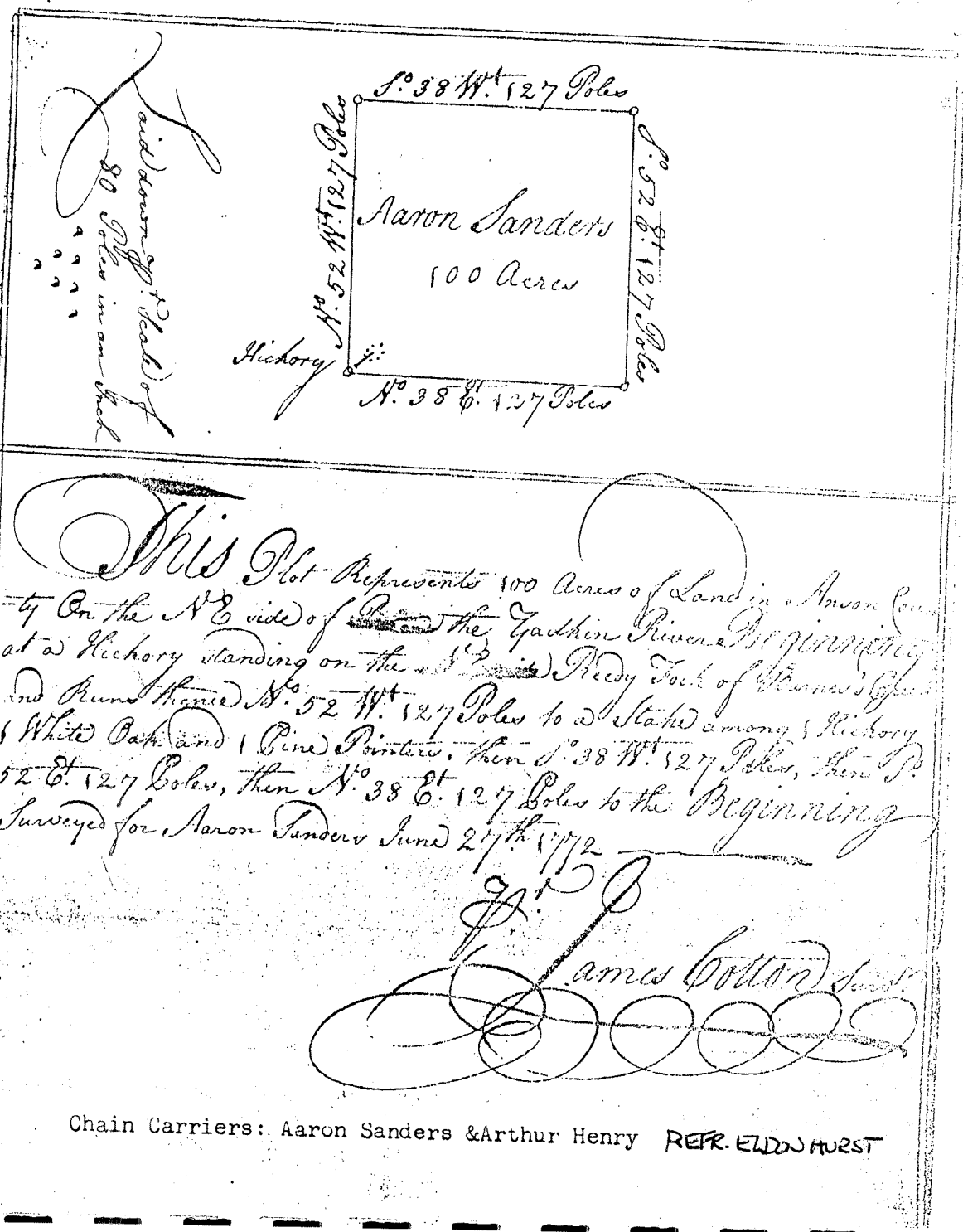
Warrant No. Entry No.

Entered

Book No. 22 Page No. 278

Location On the N.E. side of the Yachin River Beady Fork of Barnes Cr.

Remarks:



This Plot Represents 100 Acres of Land in Anson County
 On the N.E. side of ~~the~~ the Yachin River beginning
 at a Hickory standing on the ~~the~~ Beady Fork of Barnes's Cr.
 and Run thence N. 52 W. 127 Poles to a Stake among 3 Hickory
 1 White Oak and 1 Pine Pointers. then S. 38 W. 127 Poles, then S.
 52 E. 127 Poles, then N. 38 E. 127 Poles to the Beginning
 Surveyed for Aaron Sanders June 27th 1770

James Cotton

Chain Carriers: Aaron Sanders & Arthur Henry REFR. ELDDJ HURST

3408

1092 Aaron Sanders 240 acres Anson
 North East of the Yadkin River beginning at a
 Turkey oak standing near the River bank among
 opened oak two pines and a post oak Lambert's Top-
 skins office corner of his 150 acres tract now said
 Worrell's land and runs thence N. 40 W. 150 poles with
 his third line reverse then N. 30 E. 90 poles then N. 30 W.
 220 poles then S. 30 W. 150 poles then S. 30 E. 375 poles
 to the River bank then down the various courses of
 the River to the first station, dated 11th March 1775
 J. Martin

1093

Aaron Sanders 250 acres Anson
 North East of the Yadkin River beginning at a pine in
 Hopkins's line near the head of the Rich Bottom and
 near Mc Lane's Creek and runs thence S. 20 W. 100
 poles to a large black oak in Coleman's land where
 Charles Travis now lives then W. 52 N. 100 poles to
 a large red oak Coleman's beginning corner S. 73 W.
 100 poles to a pine in a Bottom near the Mason's prong
 then N. 69 W. 233 poles then North 40 poles then East
 145 poles to the beginning. Dated 11th March 1775
 J. Martin

3410

Daniel H. Miller 145 acres Anson

State of Georgia,

By his Excellency

John Milledge

Governor and Commander in Chief of the Army and Navy of this State, and of the Militia thereof.

To all to whom these Presents shall come, GREETING :

Know ye, That, in pursuance of the Act for opening the Land-Office, and by virtue of the powers in me vested, I HAVE given and granted, and, by these presents, in the name and behalf of the said state, DO give and grant unto

Moses Sanders and his heirs and assigns forever, ALL that tract or parcel of land, containing *one hundred and fifty* acres, situate, lying and being in the county of *Franklin* in the said state, and butting and bounding

South west by Sanders and Unknown land; south Westwardly by Montgomerys land; and on all other sides by Unknown land;

having such shape, form, and marks, as appear by a plat of the same hereunto annexed; together with all and singular the rights, members, and appurtenances thereof, whatsoever, to the said tract or parcel of land belonging, or in any wise appertaining; and also all the estate, right, title, interest, claim, and demand of the state aforesaid, of, in, to, or out of the same: TO HAVE AND TO HOLD the said tract or parcel of land, and all and singular the premises aforesaid, with their and every of their rights, members, and appurtenances, unto the said *Moses Sanders* his heirs and assigns, to *his* and their own proper use and behoof forever, in Fee Simple.

GIVEN under my hand, and the great seal of the said state, this *seventh* day of *December* in the year of our LORD one thousand eight hundred and *thousand* in the twenty-*eighth* year of American Independence.

Signed by his Excellency the Governor, the day of *Decem* 1803 } *J. Milledge*
Geo. Clayton S.E.O. Registered the day of *Decem* 1803

STATE OF GEORGIA.

By his Excellency *Cred. J. M. W. Governor*
and commander in chief of the army and navy
of this state, and of the militia thereof.

TO ALL TO WHOM THESE PRESENTS SHALL COME, GREETING.

KNOW YE, That in pursuance of an Act

of the General Assembly of this state, passed on the twenty sixth day of June,
eighteen hundred and six, for making distribution of the land in the counties of
WILKINSON and BALDWIN, I HAVE GIVEN AND GRANTED, and by these
presents in the name and behalf of this state, DO LIVE AND GRANT unto

Edward Sanders of Brunswick District
Franklin County

heirs and assigns forever, all that
tract or lot of land containing two hundred two and an half acres, situate, lying,
and being in the *Sixth* district, WILKINSON
county, in the said state, which said tract or lot of land is known and distinguished
in the plan of said district by the Number *Two hundred &*
seventeen having such shape, form and marks as appear by a
plan of the same hereto annexed. TO HAVE AND TO HOLD the said
tract or lot of land, together with all and singular the rights, members and
appurtenances thereof, whatsoever unto the said *Sanders*

heirs and assigns, to *his* and
own proper use, benefit and behoof, for ever, in fee simple.

GIVEN under my hand and the Great Seal of the said state, this
Twenty sixth day of *November*
in the year *eighteen hundred and eight* and of
the INDEPENDENCE OF AMERICA the *thirty third*.

Signed by his Excellency the Governor, the
26 day of *Nov* 180 *8* } *Jared W. W.*

Registered the *26* day of *November* 180 *8*
S. E. D.

Legible reading on next page

State of Georgia:

By his Excellency Jared Erwin, Governor and Commander in Chief of the army and navy of this state, and of the militia thereof. To all whom these presents shall come. Greeting Know Ye. That in pursuance of an Act of the General Assembly of this state, passed on the twenty sixth day of June eighteen hundred and six, for making distribution of the land in the counties of Wilkinson and Baldwin; I have given and granted, and by these presents in the name and behalf of this state, do give and grant unto David Sanders of Wemms district, Franklin County, his heirs and assigns forever, all that tract of land containing two hundred two an half acres, situate, lying and being in the sixth district, Wilkinson County, in the said state, which said tract or lot of land is known and distinguished in the plan of said district by the number Two hundred and Seventeen having such shape and form and marks as appear by a plat of the same hereunto annexed. To have and to hold the said tract or lot of land, together with all and singular the rights, members and appurtenances thereof, whatsoever unto the said David Sanders his heirs and assigns to his and their own proper use, benefit and behoof, for ever, in fee simple.

Given under my hand and the Great Seal of the said state this Twenty Sixth day of November in the year eighteen hundred and eight, and of the independence of America the thirty third.

Signed by his Excellency the Governor the 26th day of Nov 1808 Jared Irwin.

H. Storrs S.E.D. Registered 26 day of November 1808.

S | 1 | W. Tenn.
(Metcalfe's.) | Militia.

David Sanders

Rank, { Captain Andrew Patterson's Co. of
Inf., 1 Reg't Tennessee Militia.
(War of 1812.)

Appears on

Company Pay Roll

for Nov 13 1814 to May 13, 1815.

Roll dated May 13, 1815.

Commencement of service or of this settlement, Nov 13, 1814.

Expiration of service or of this settlement, Feb 25, 1815.

Term of service charged, 3 months, 15 days.

Pay per month, 8 dollars, cents.

Amount of pay, 28 dollars, 28 cents.

Signer's name,

Remarks: Died Feb 25, 1815.

S | 1 | W. Tenn.
(Metcalfe's.) | Militia.

David Saunders

Rank, { Captain Andrew Patterson's Co. of
Inf., 1 Reg't Tennessee Militia.
(War of 1812.)

Appears on

Company Muster Roll

for Nov 13, 1814, when mustered

into service, to May 13, 1815.

Roll dated

May 13, 1815.

Date of appointment or enlistment, Nov 13, 1814.

To what time engaged or enlisted, Feb 25, 1815.

Present or absent,

Remarks and alterations since last muster:

Died Feb 25, 1815.

Baker